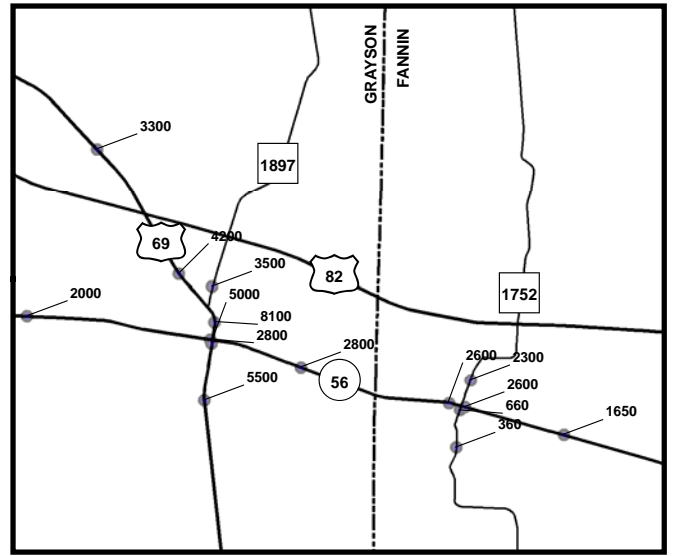
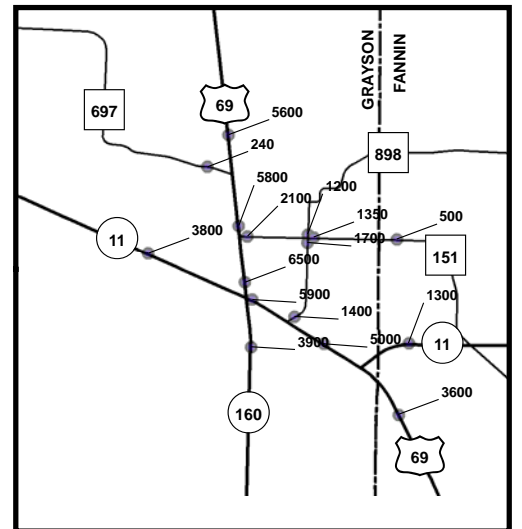


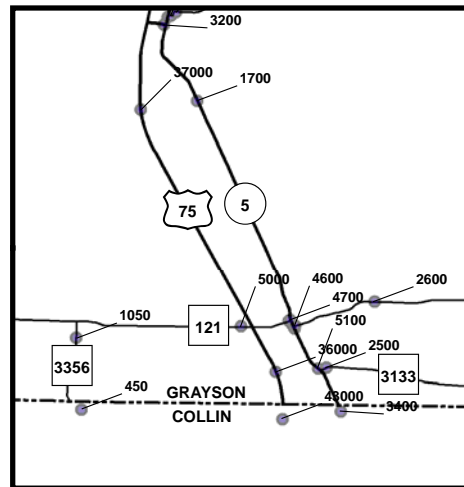
WHITESBORO



BELLS - SAVOY



WHITEWRIGHT



VAN ALSTYNE



Author:
Compilation Date:
Revision Date:
Plot Date:



Map Projection and Datum:

Sources:
Base Maps compiled, developed and maintained by the Information Systems Division using data provided by the Transportation Planning and Programming Division

DISCLAIMER:
This map is the product of the Texas Department of Transportation. It was produced with the intent that it be used for the review of the referenced data at the original plotted scale. There are no warranties made as to the fitness of this map for any unlisted purpose or reproduction at any other scale.