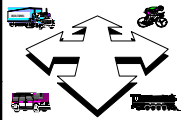
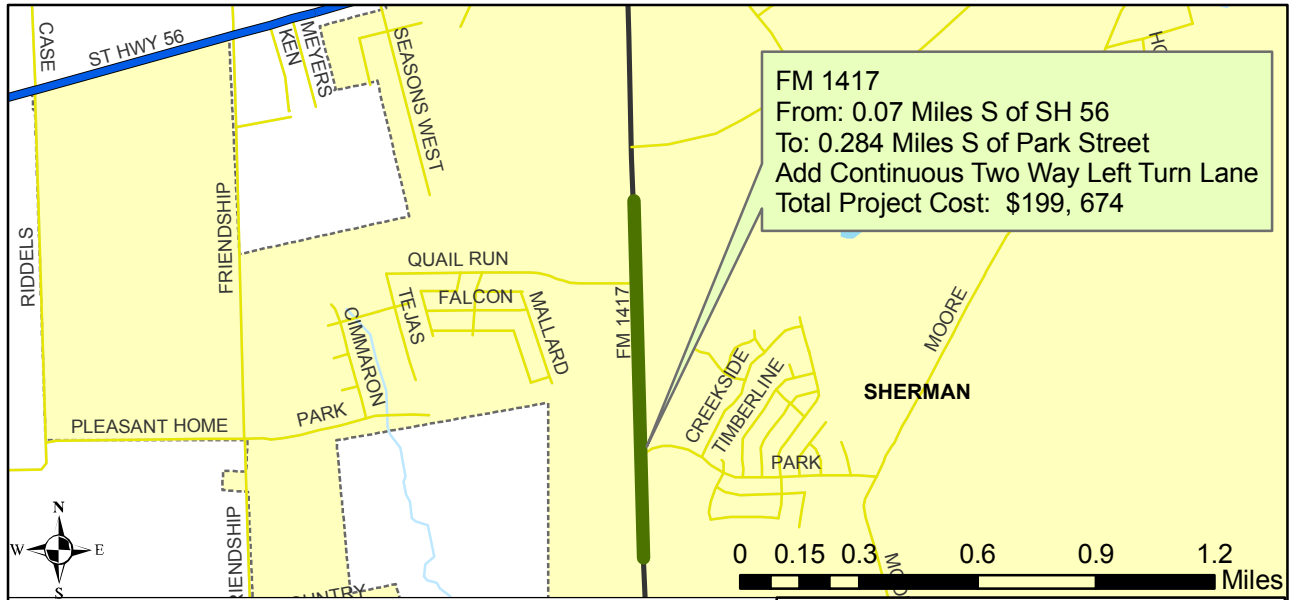
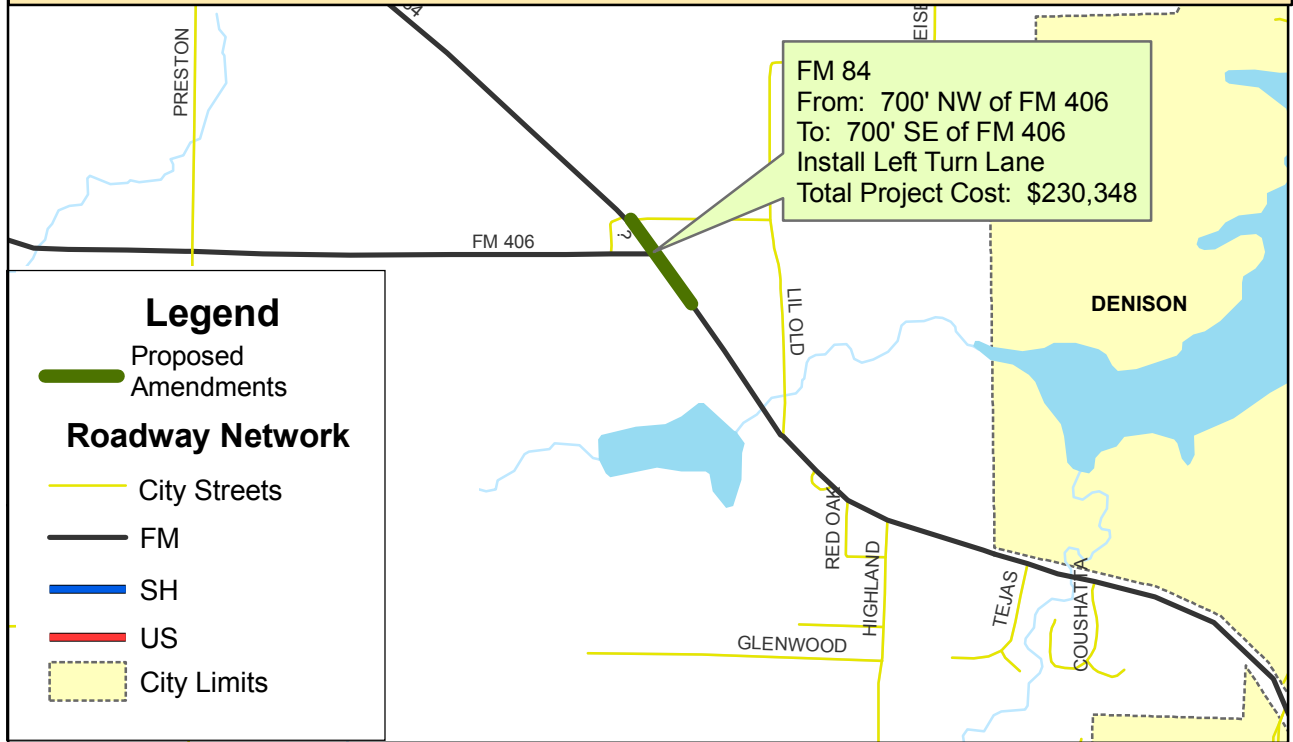


FY 2010 Proposed TIP Amendment



SHERMAN-DENISON
 METROPOLITAN PLANNING ORGANIZATION

This map was developed by the Sherman-Denison MPO for the purpose of aiding in transportation planning decisions and is not warranted for any other use. No warranty is made by the Sherman-Denison MPO regarding its accuracy or completeness. Locations of point projects are estimates only; actual locations may be determined at a later date. Some projects may have multiple years listed and have a different ID associated with them.